

Curtin Corner

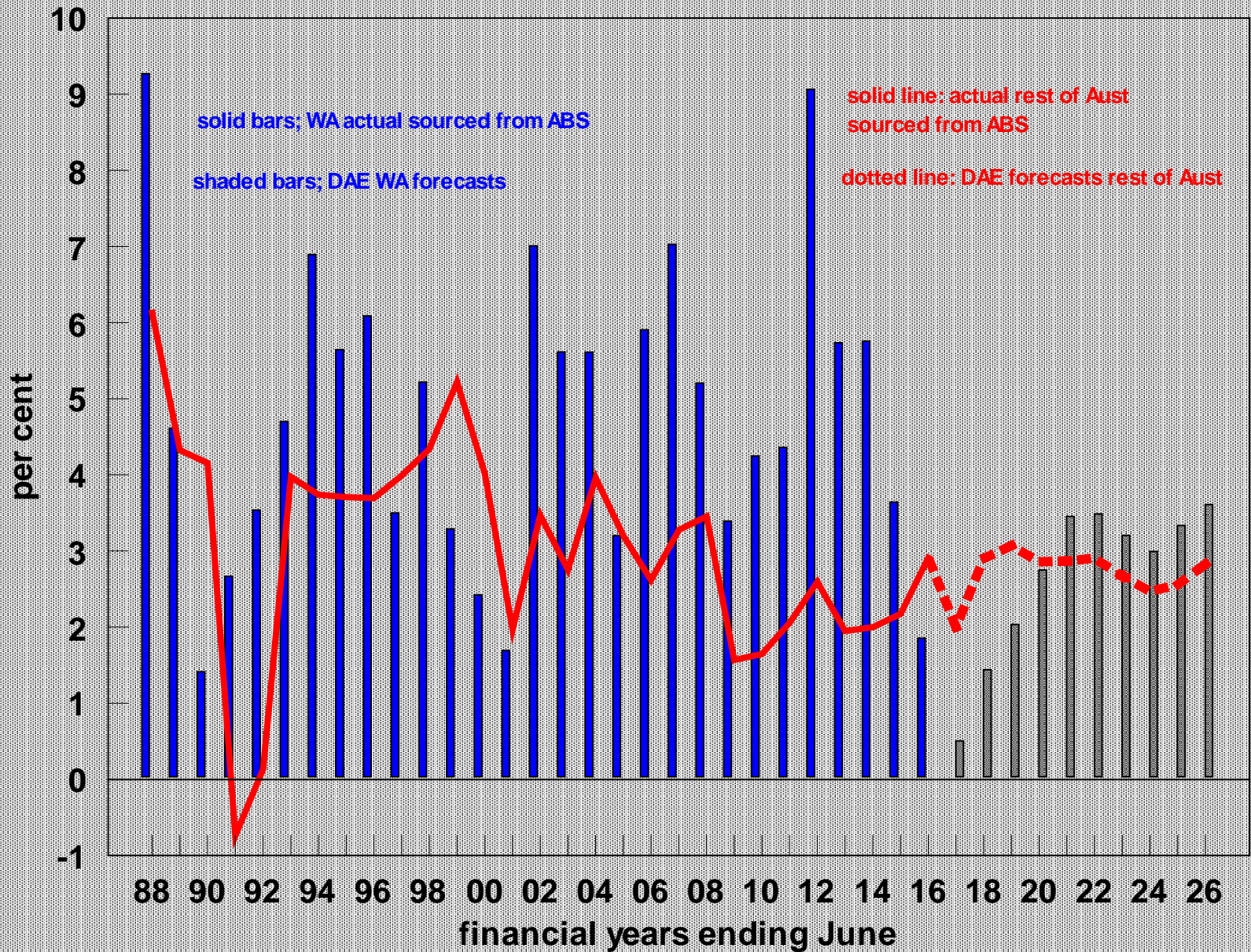
1st of September 2017

Alan Langford

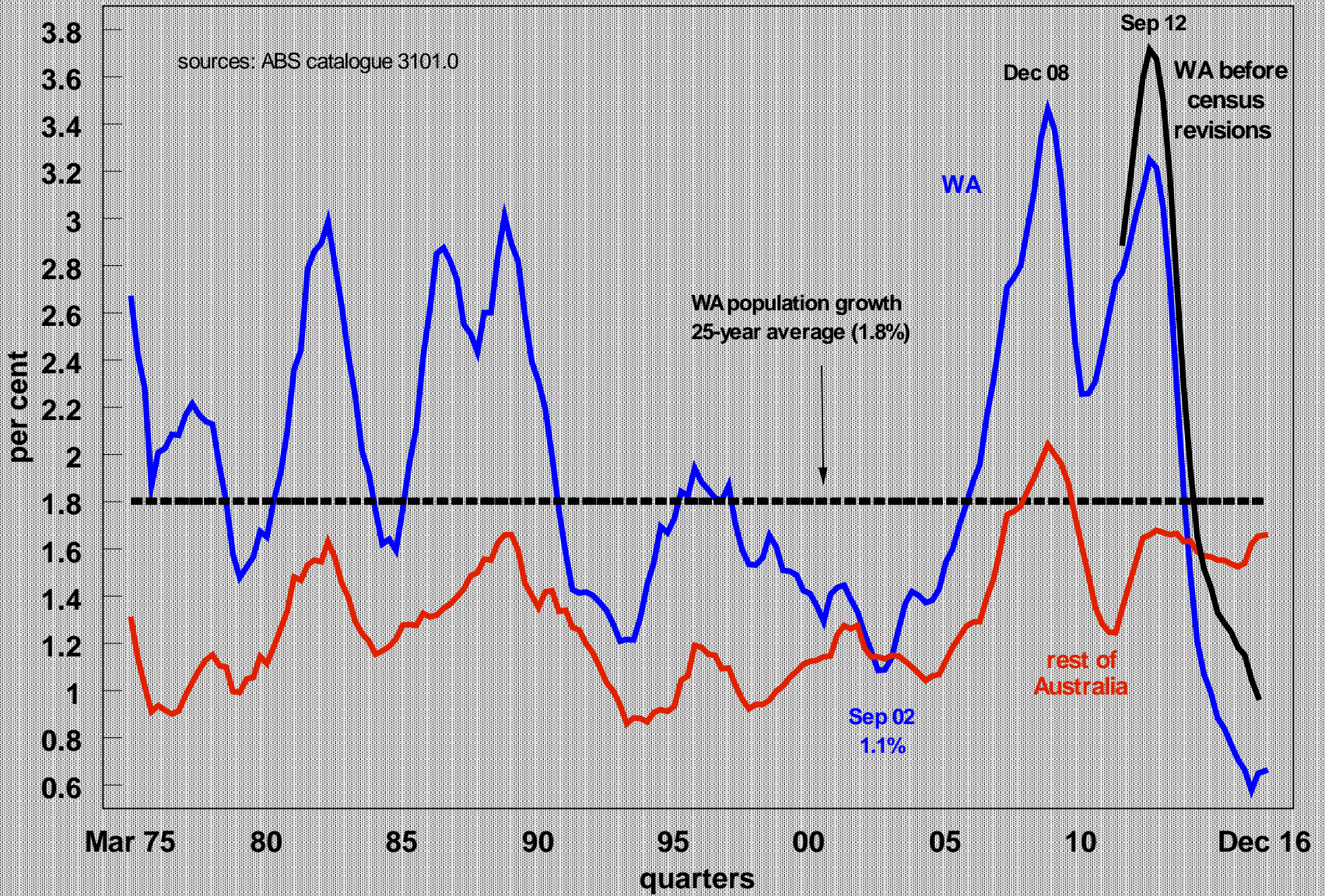
Chief Economist

Bankwest

Real Gross State Product Growth



Annual Population Growth - WA

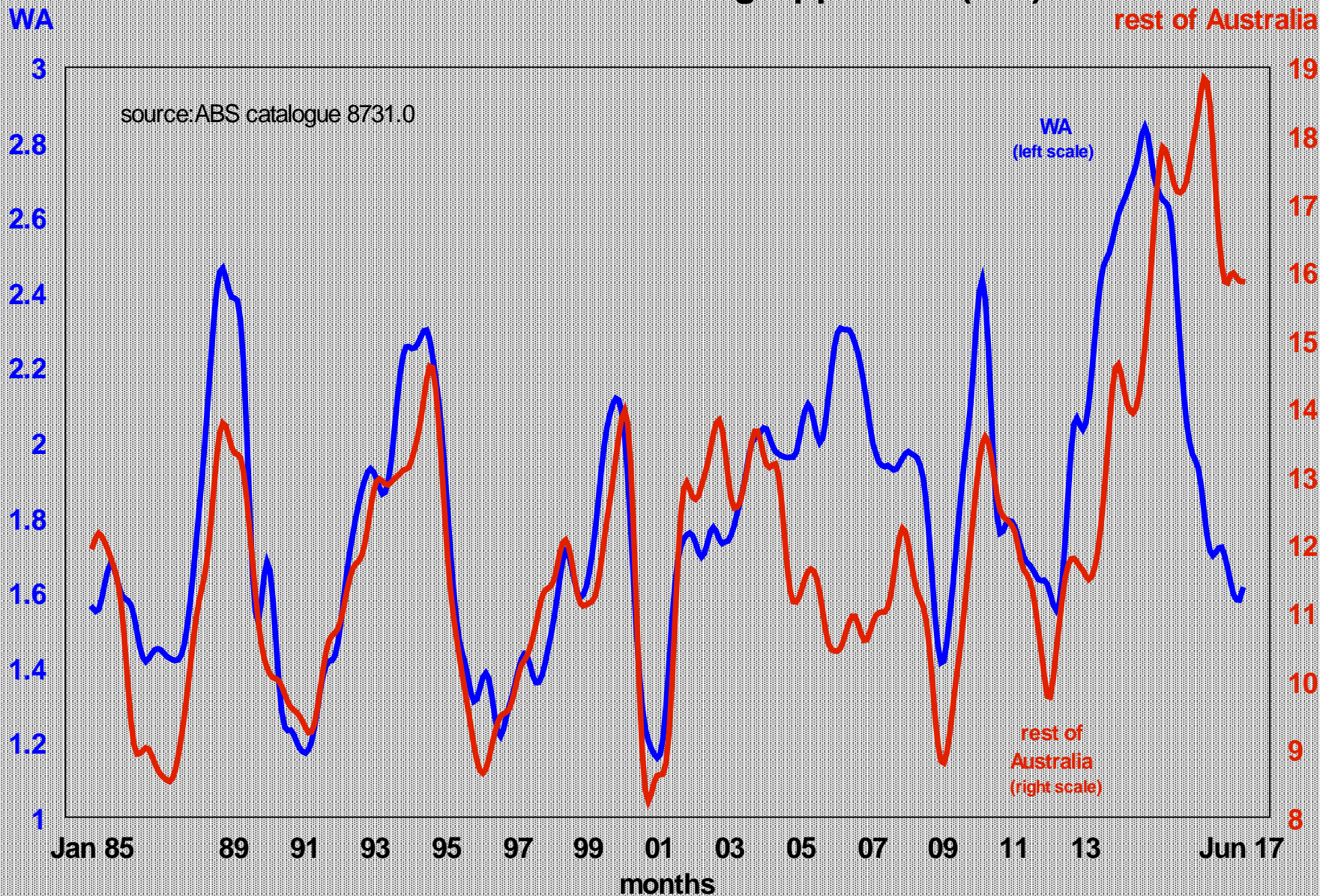


	Population as at Census Dates (000)			Change (%)	
	2006	2011	2016	5 years	10 years
Perth **	1,512	1,729	1,944	12	29
rest of WA	447	510	531	4	19
WA	1,959	2,239	2,474	11	26
Australia	19,855	21,508	23,402	9	18

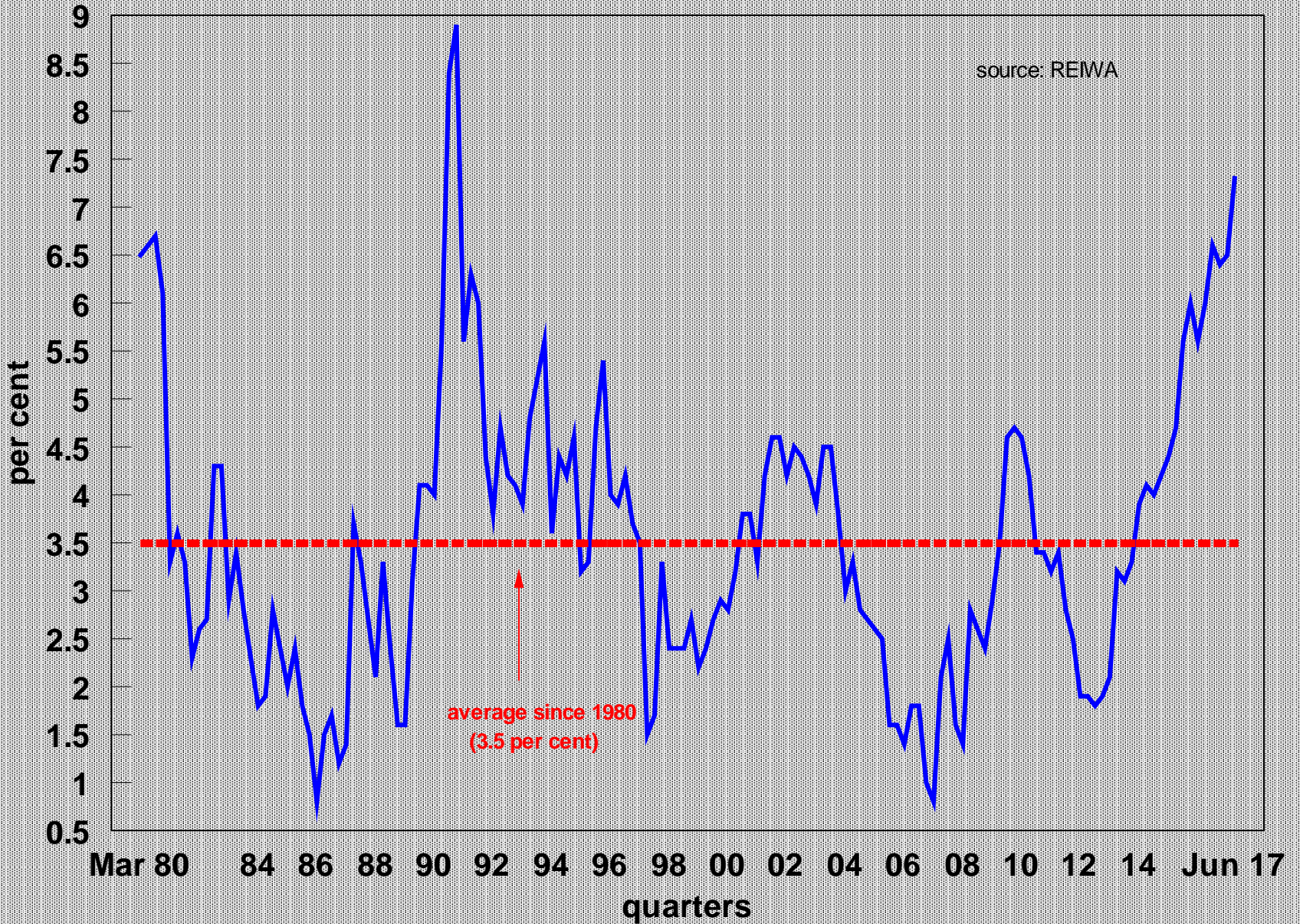
	Median Age as at Census Dates		
	2006	2011	2016
Bunbury*	37	39	41
Perth**	36	36	36
WA	36	36	36
Australia	37	37	38

	Median Household Income per Week as at Census Dates (000)			Change (%)	
	2006	2011	2016	5 years	10 years
Bunbury *	1,007	1,196	1,316	10	31
rest of WA	1,071	1,405	1,582	13	48
Perth **	1,087	1,455	1,637	13	51
Australia	1,029	1,230	1,432	16	39

Trend Residential Building Approvals (000)



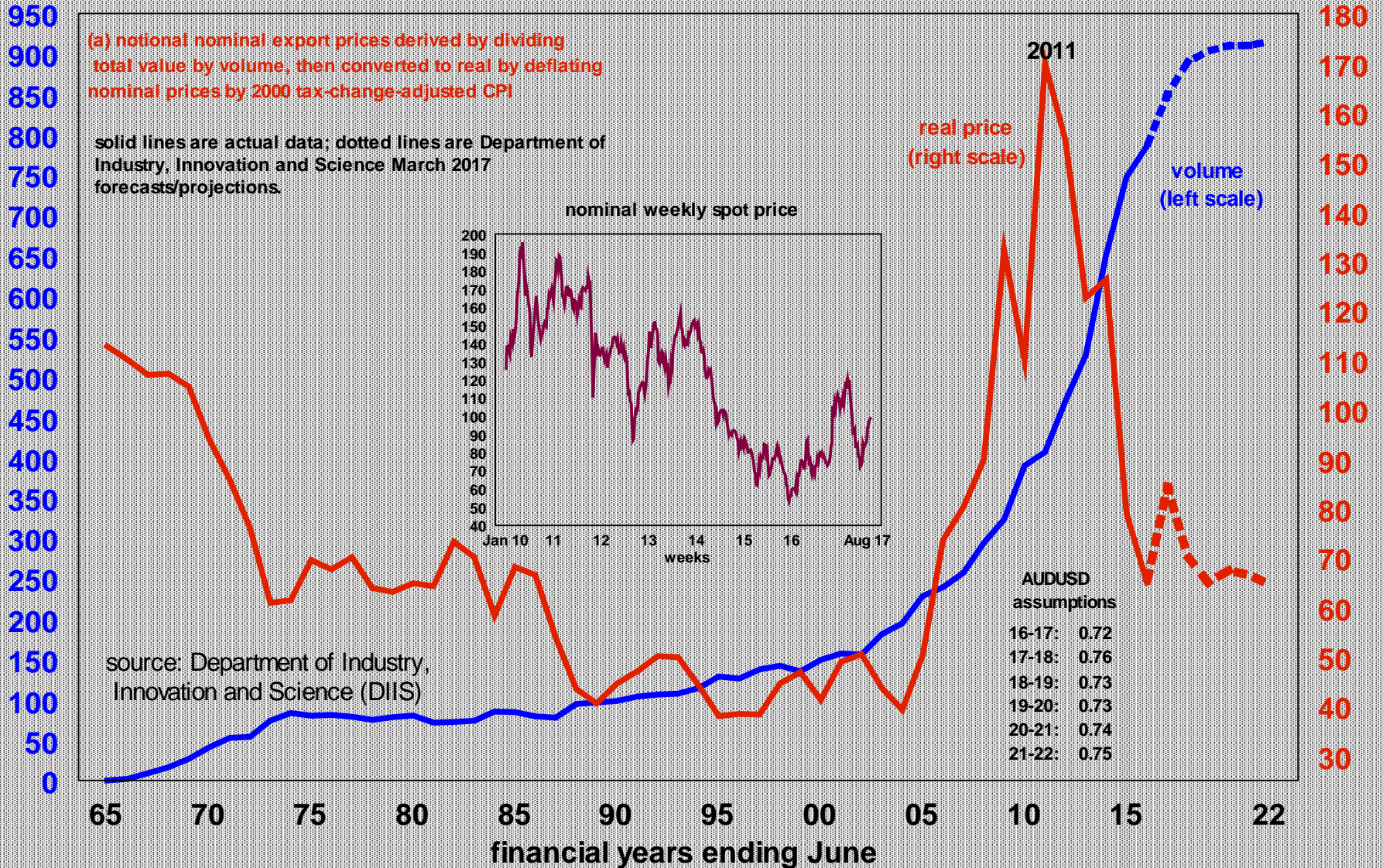
Residential Rental Vacancy Rate - Perth



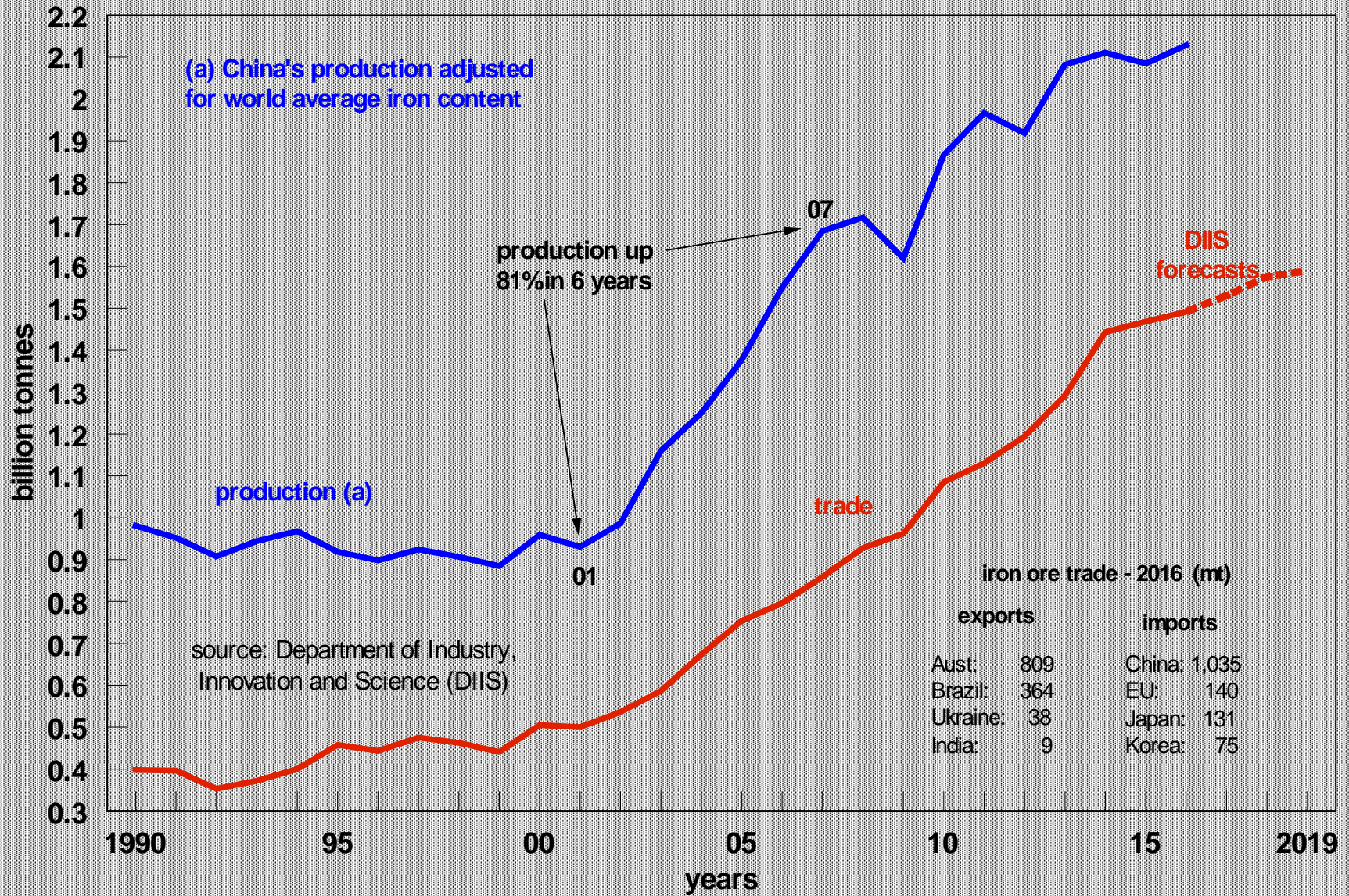
Australian Iron Ore Export Volumes and Real \$A Price

volume (mt)

real \$A price (a)

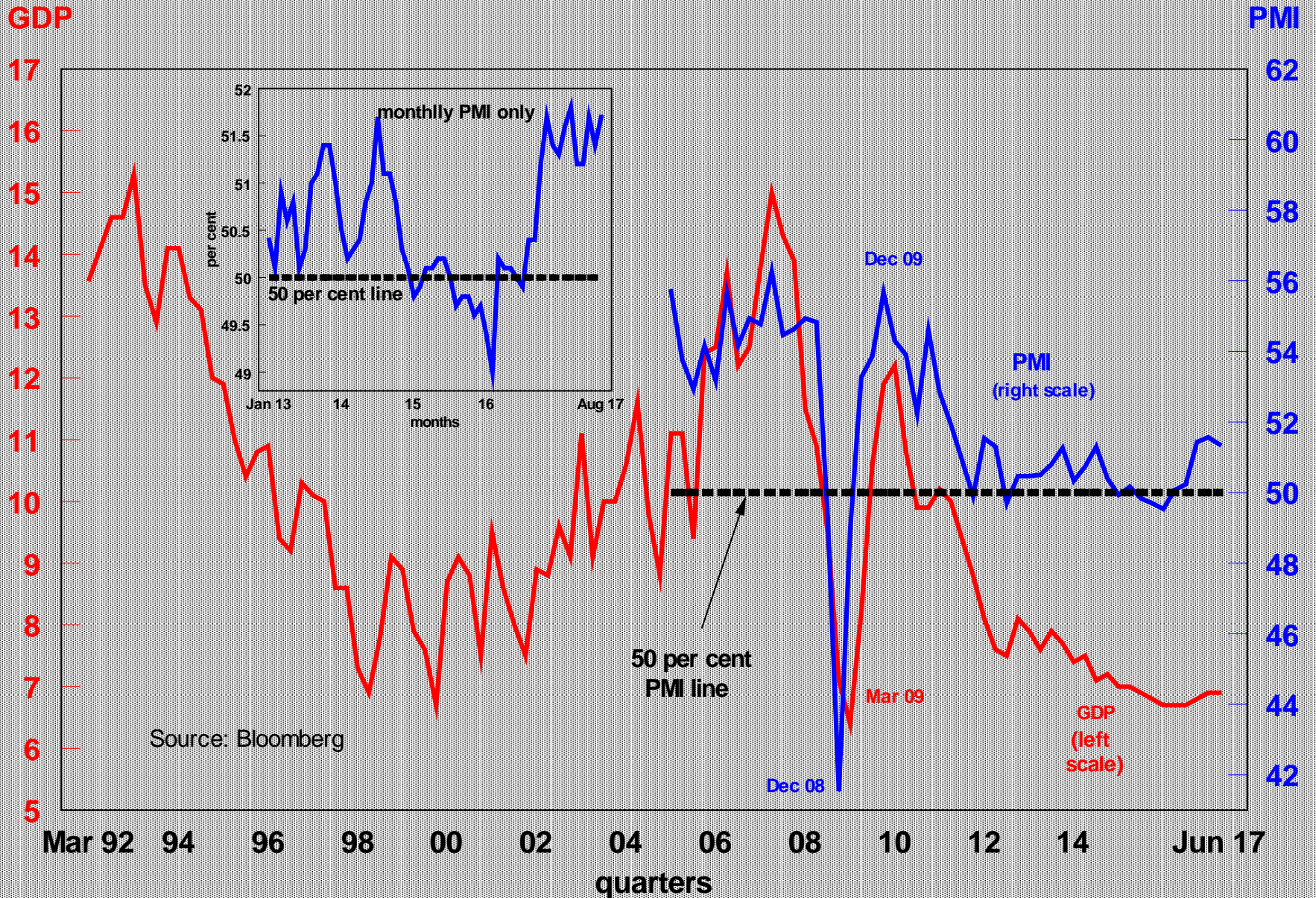


Global Iron Ore Production and Trade





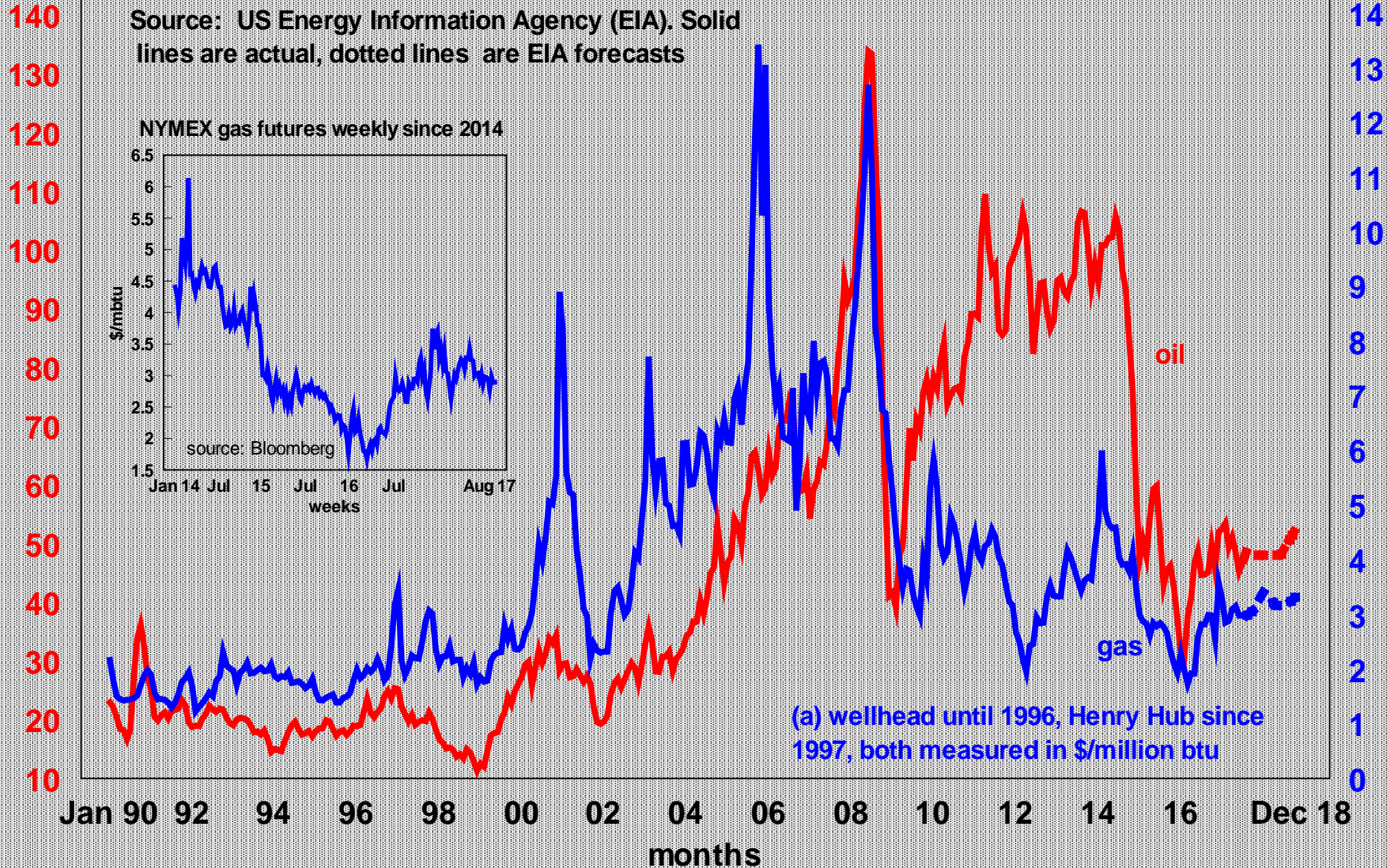
Annual Chinese GDP Growth and Manufacturing PMI



US Natural Gas and WTI Oil Prices (\$US)

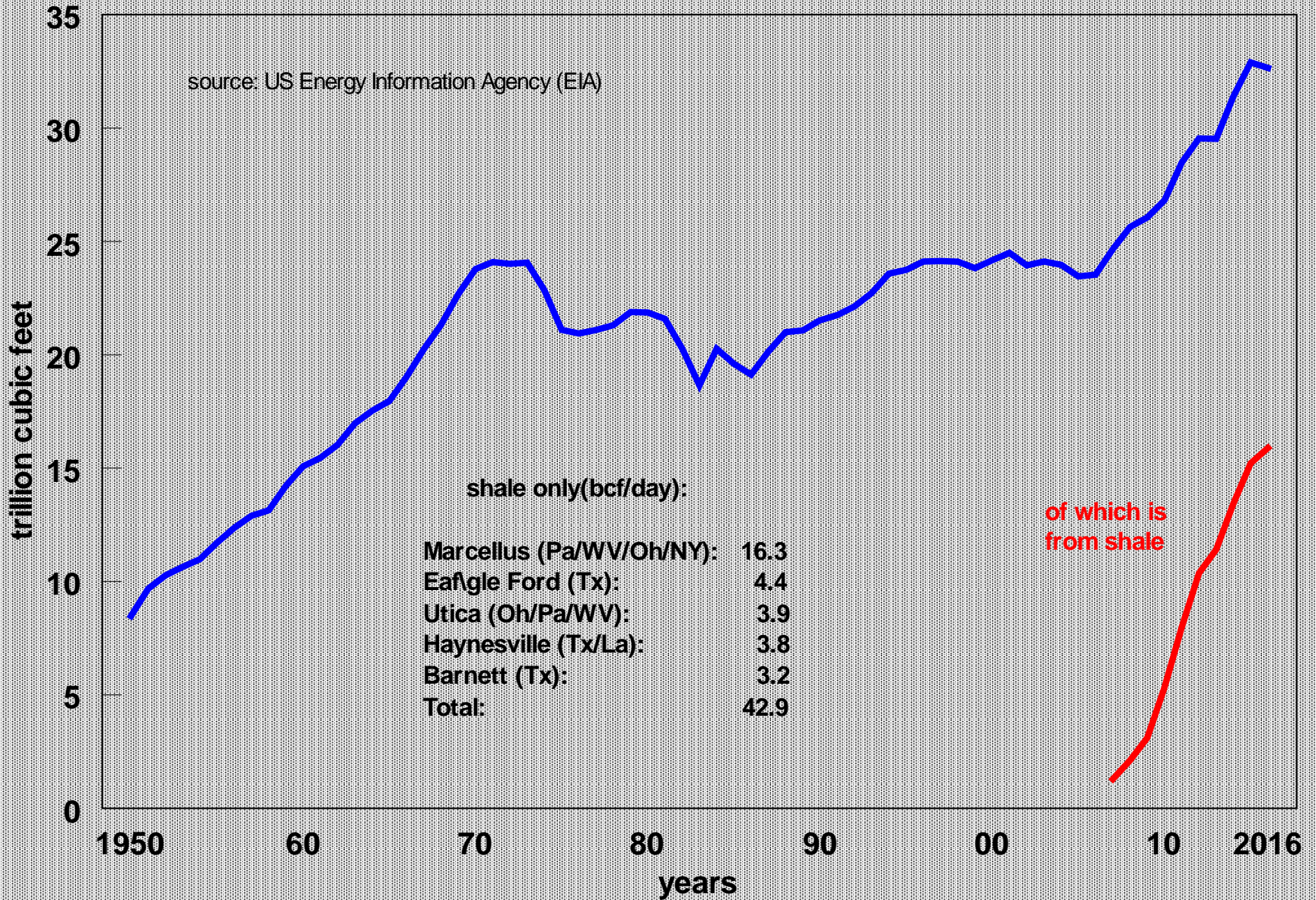
oil (\$/barrel)

gas (a)



US Gas Production

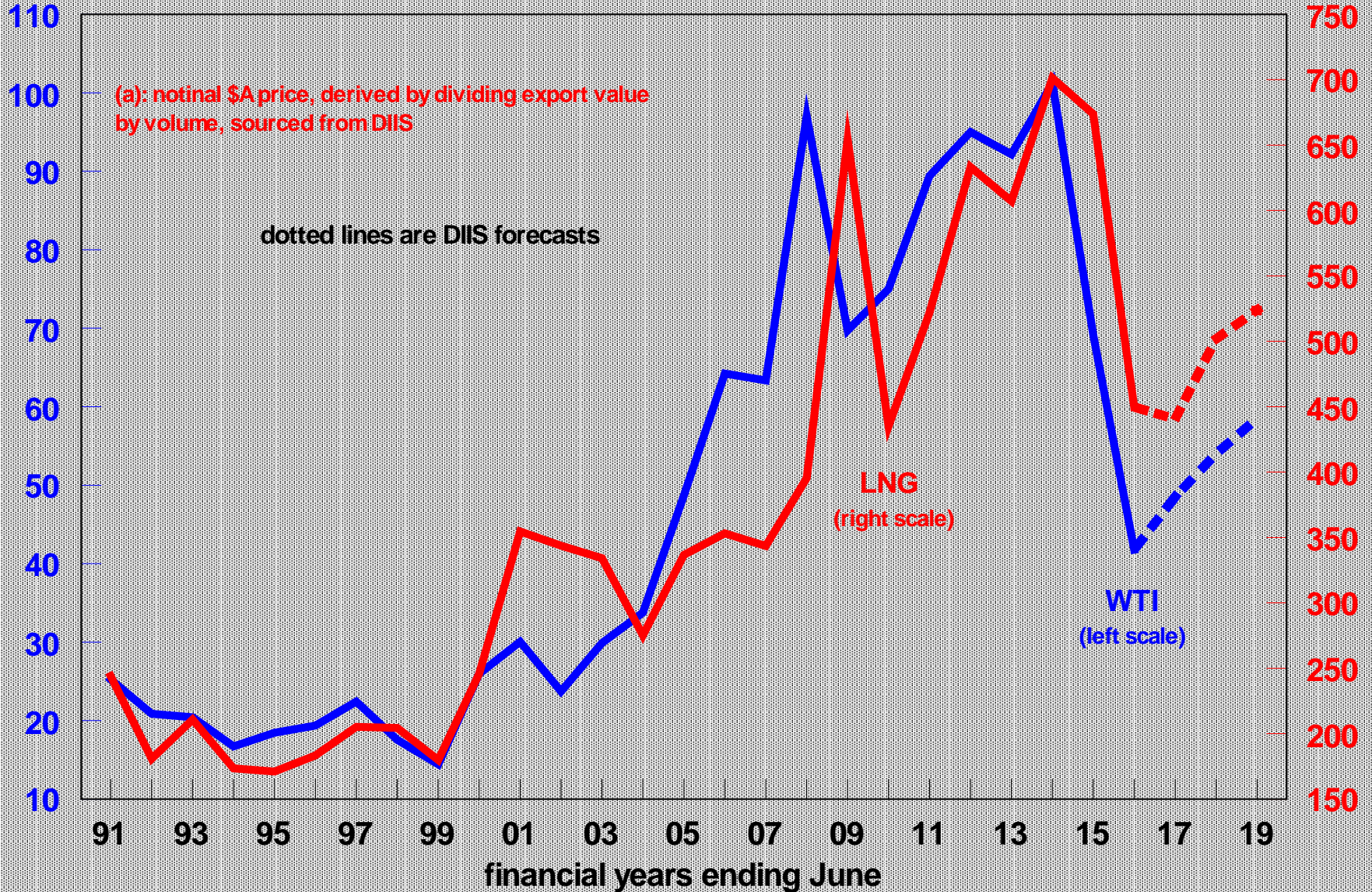
source: US Energy Information Agency (EIA)



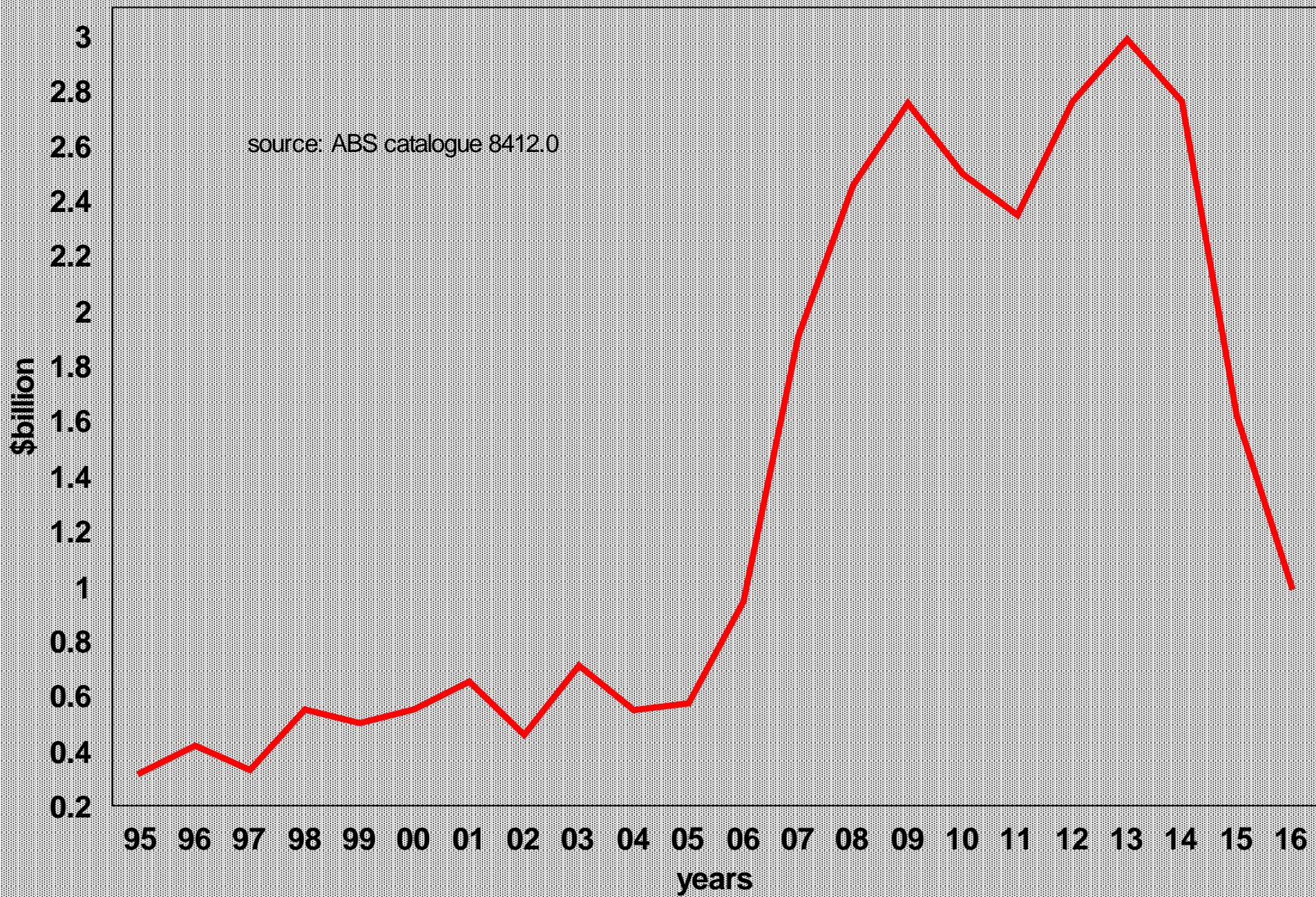
WTI Oil Price and Notional Australian LNG Export Prices

WTI (\$US/barrel)

price (\$/tonne) (a)



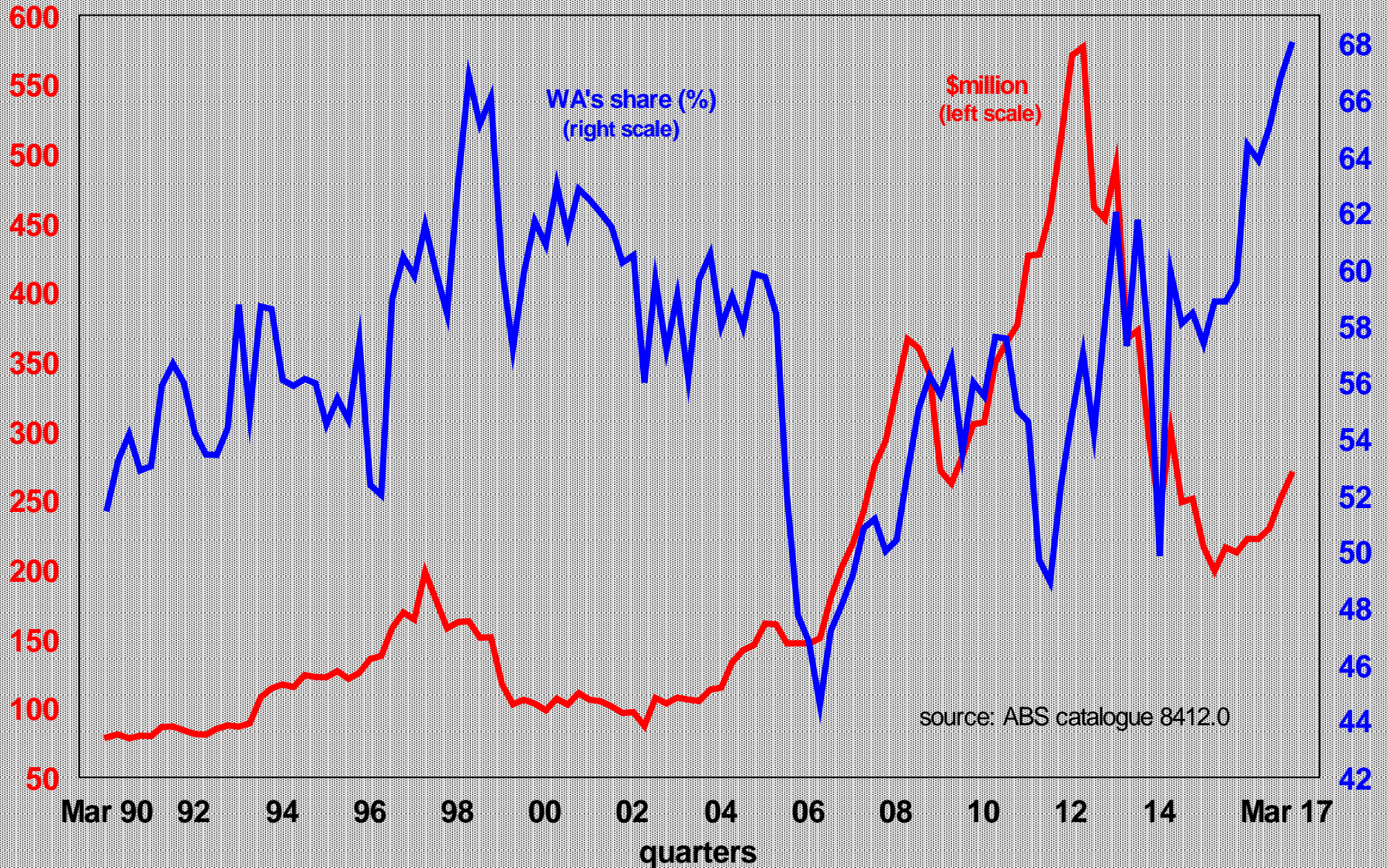
Petroleum Exploration - WA



Mineral Exploration Other than Petroleum - WA

\$million

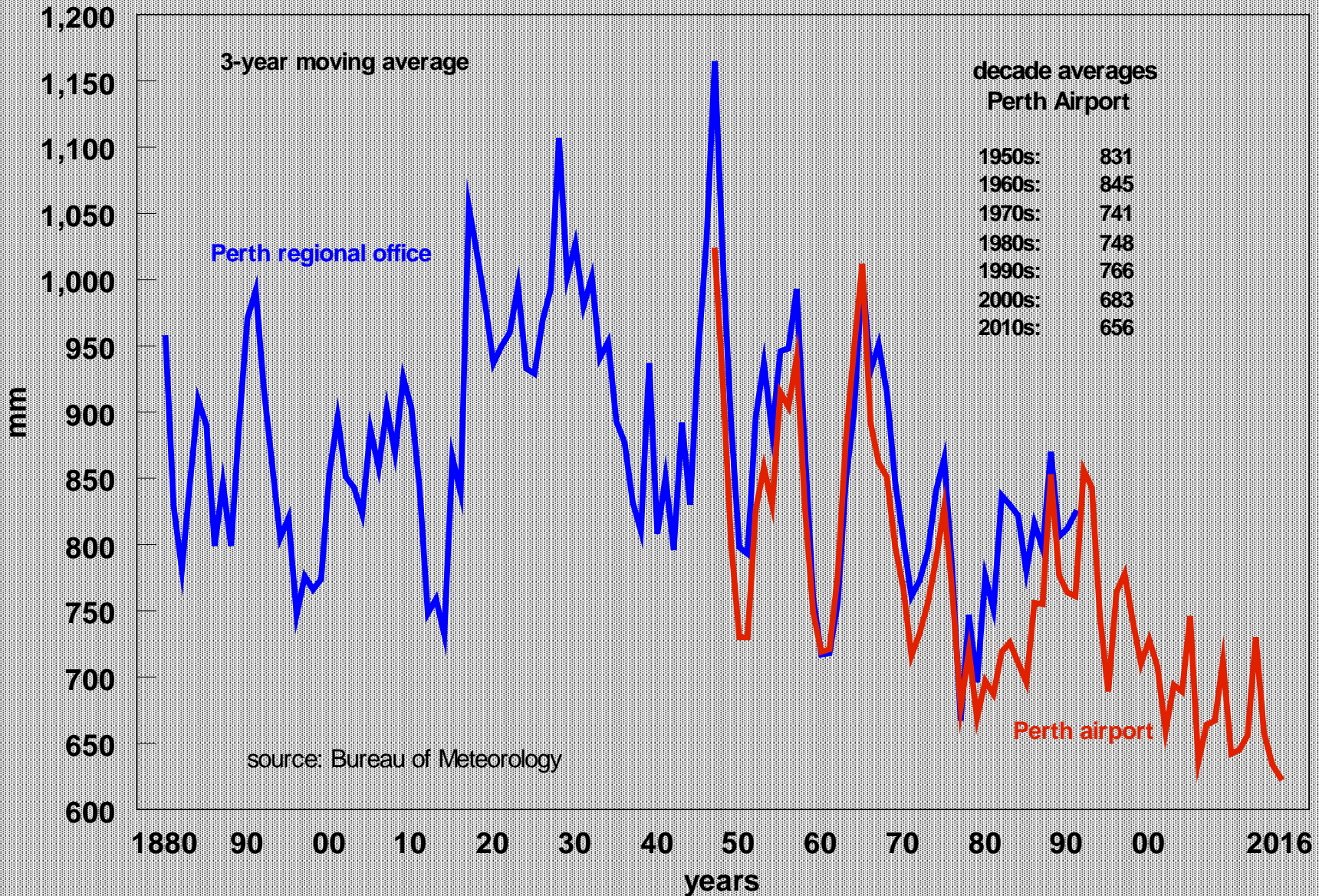
WA's share (%)



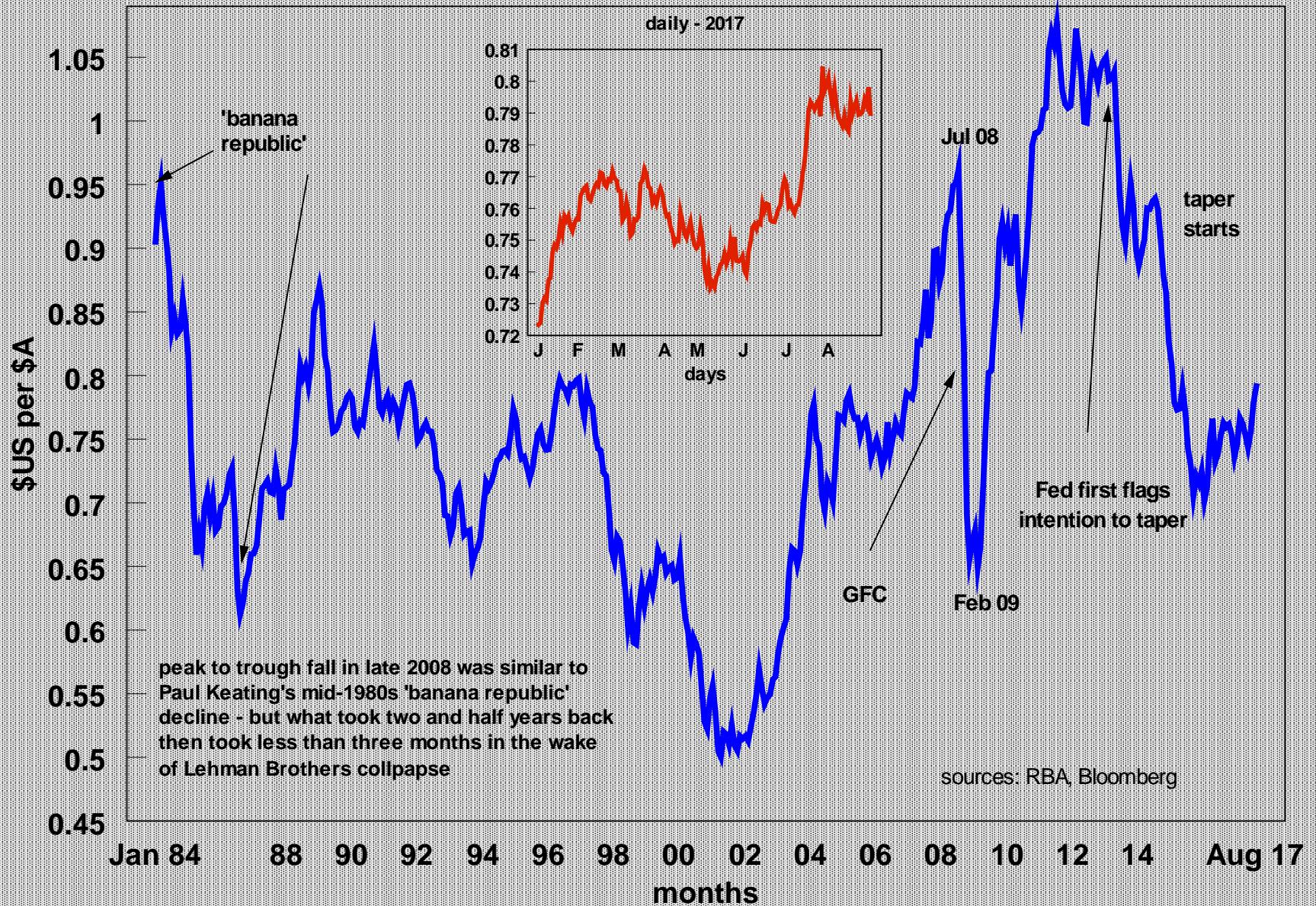




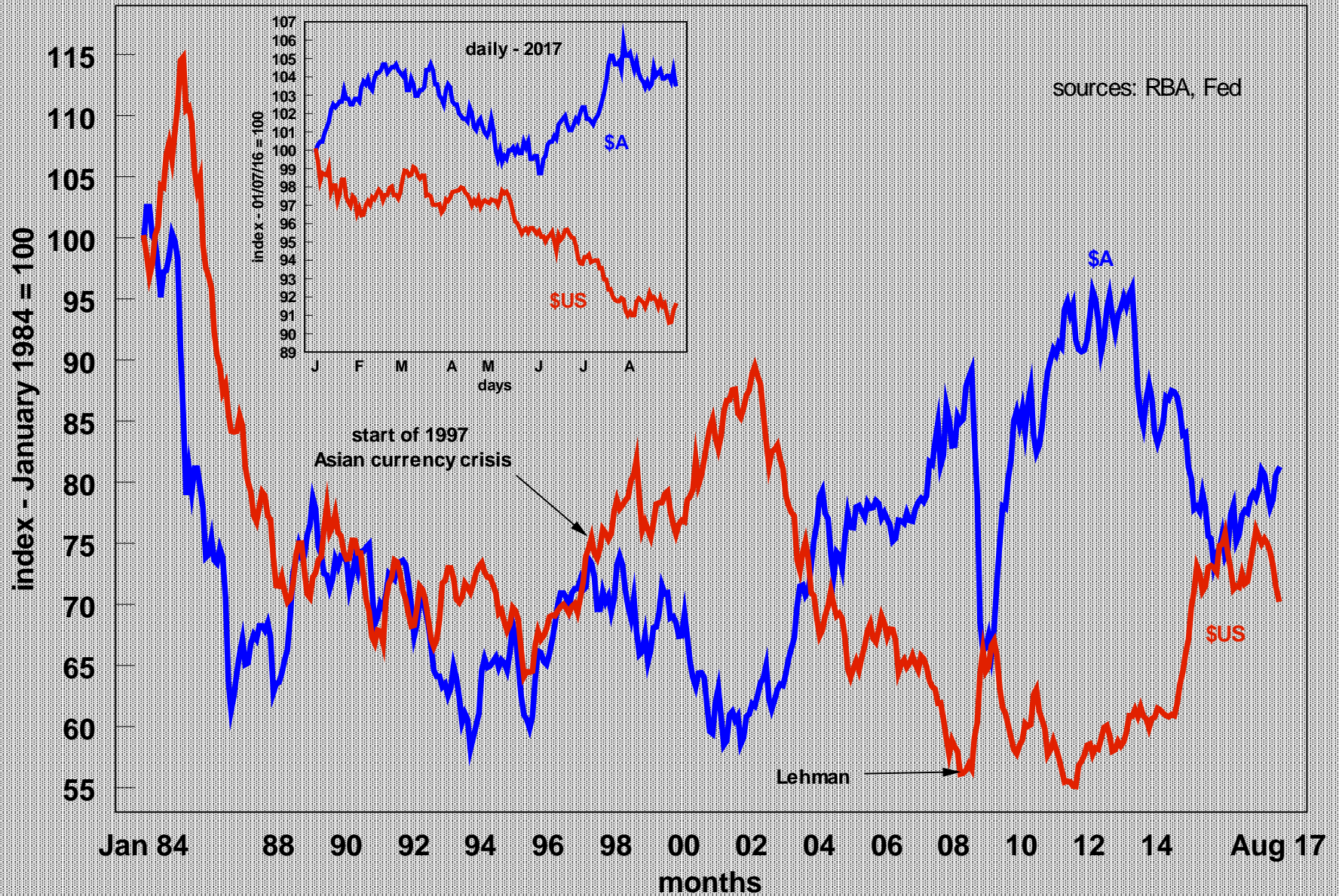
Annual Rainfall (mm)



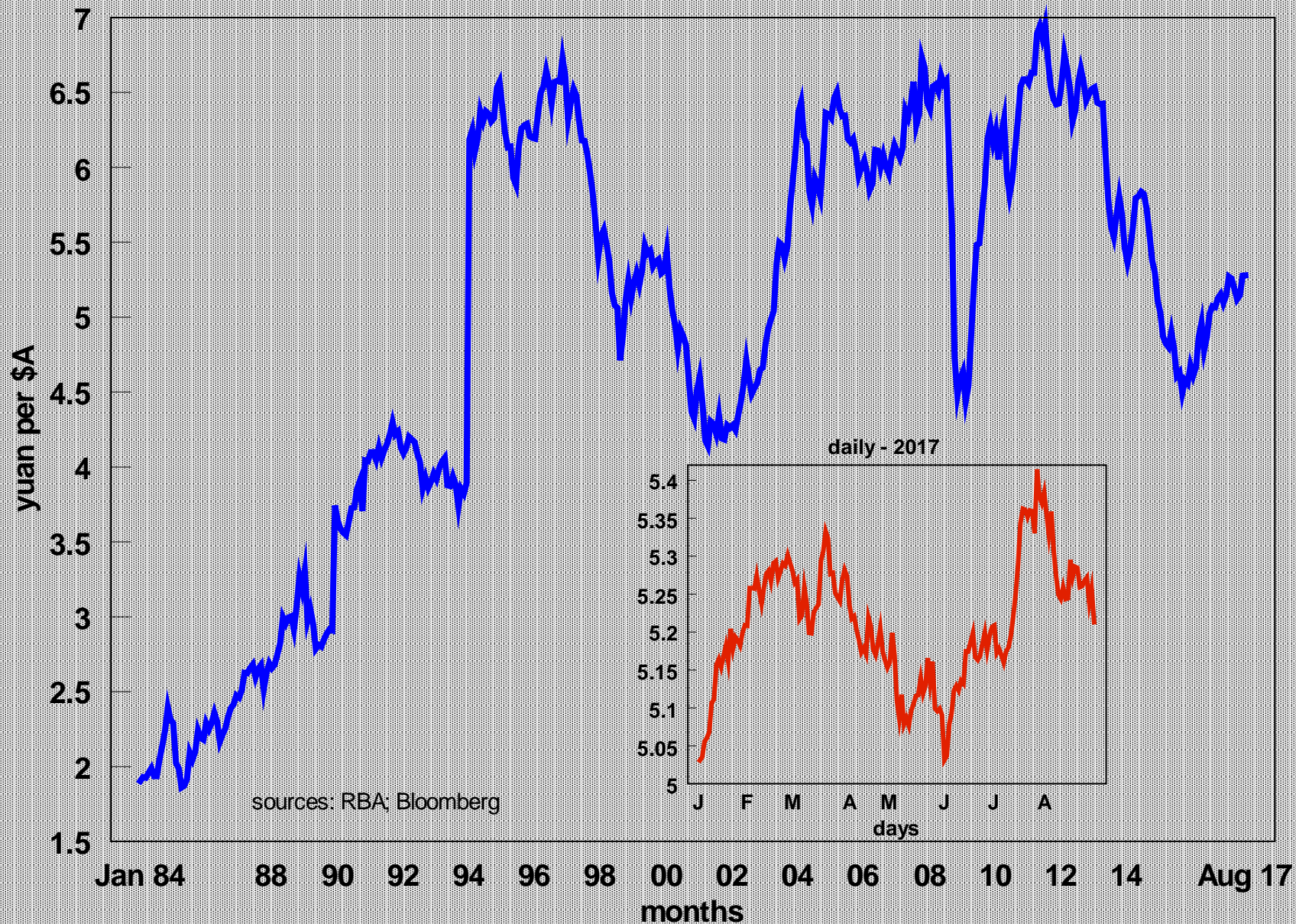
Australian Dollar Against US Dollar



Trade-Weighted Index Exchange Rates



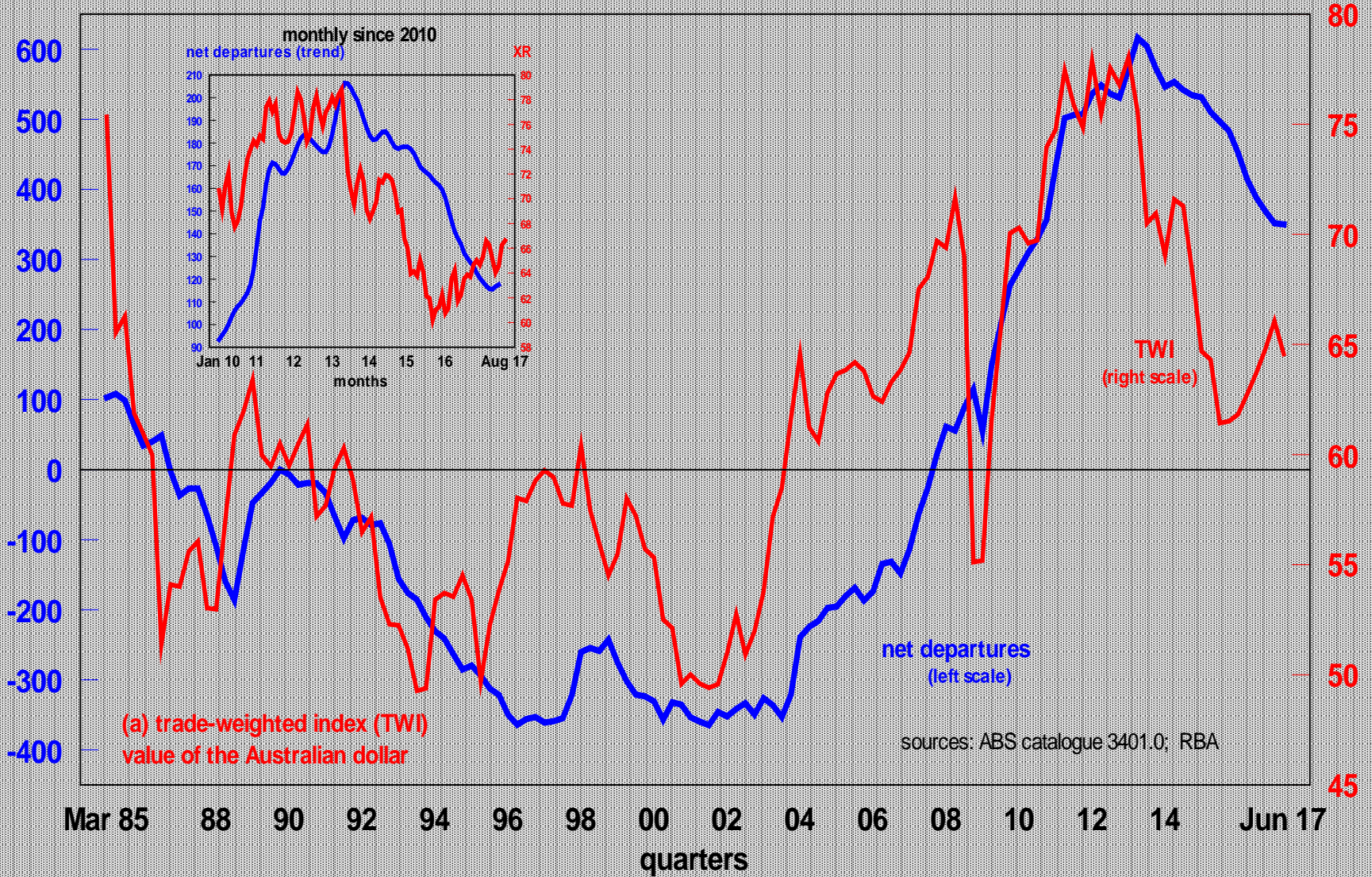
Australian Dollar Against Chinese renminbi (yuan)



Net Short-Term Overseas Departures and Exchange Rate

net departures (trend estimates)

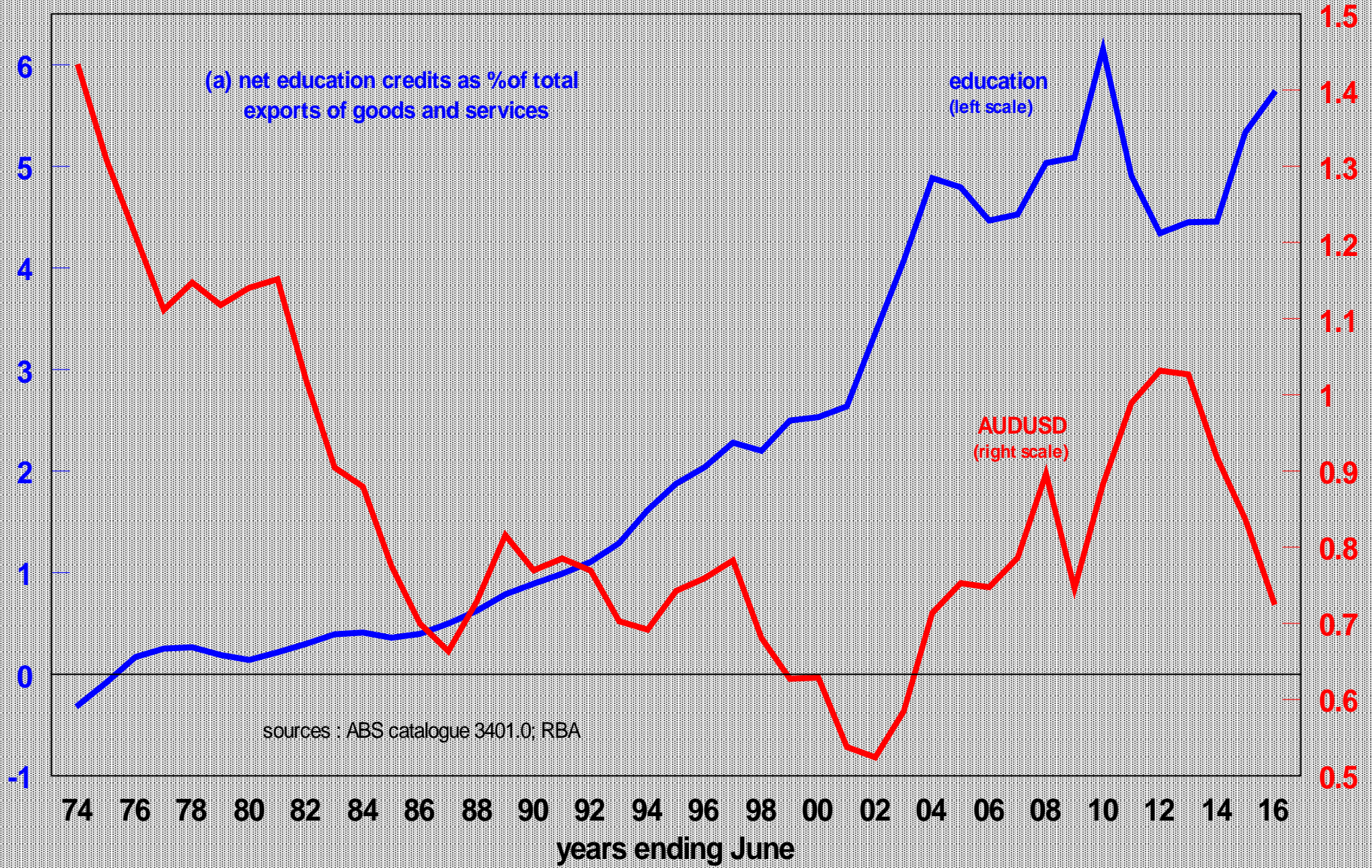
Exchange Rate (a)



Net Education Credits and the Exchange Rate

education credits (a)

AUDUSD



*: includes Waroona, Busselton, Dunsborough, Margaret River, Augusta, Australind, Dardanup, Nannup, Northcliffe, Windy Harbour, Walpole, Bridgetown, Manjimup, Pemberton, Balingup.

** : Greater Perth, including from Two Rocks to Dawesville, Pinjarra, Herron, Clifton, Bullsbrook, The Lakes, Wooroloo.

Source: ABS census time series portal.